







North Belt Freeway

(Hwy 67 to I-40 West - SDEIS)
 Job R60101
 Pulaski County

Legend


-  Alternative Segments*
-  Previously Preferred Alternative
-  Relocated Batesville Pike
-  Proposed Grade Separation
-  Proposed Interchange
-  Interchange or Grade Separation (at development)

*Colored Segments Represent a 200 ft Wide Corridor

ATD - Environmental GIS - Final
 Public Inventory - 11/16/2007



PRELIMINARY
 (Subject to Revision)



Scale: NAD 83 Coordinate and Meters 1983
 USGS Topographic Maps

